


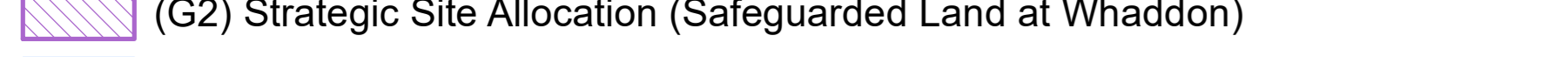


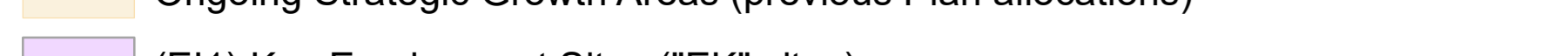




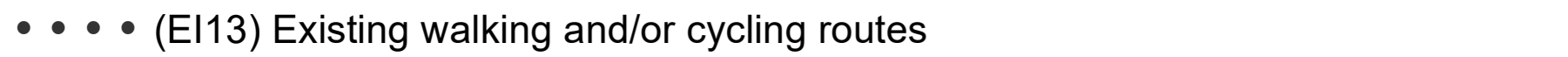



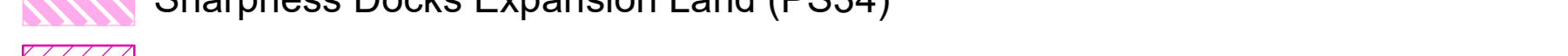






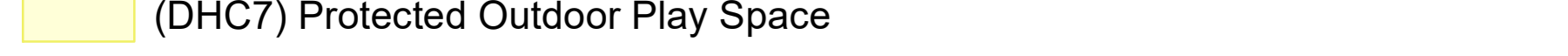


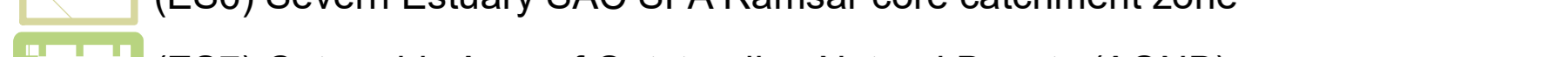



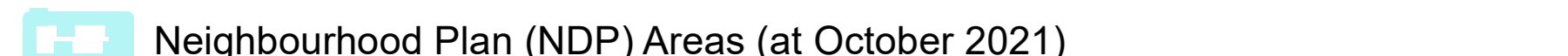

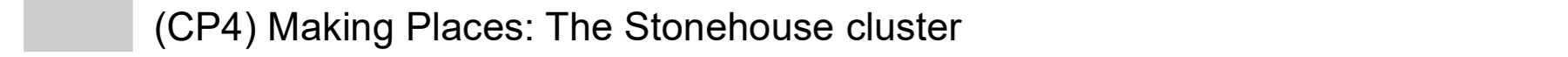


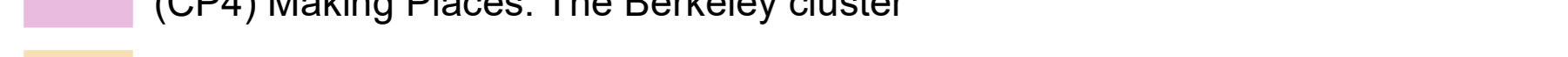






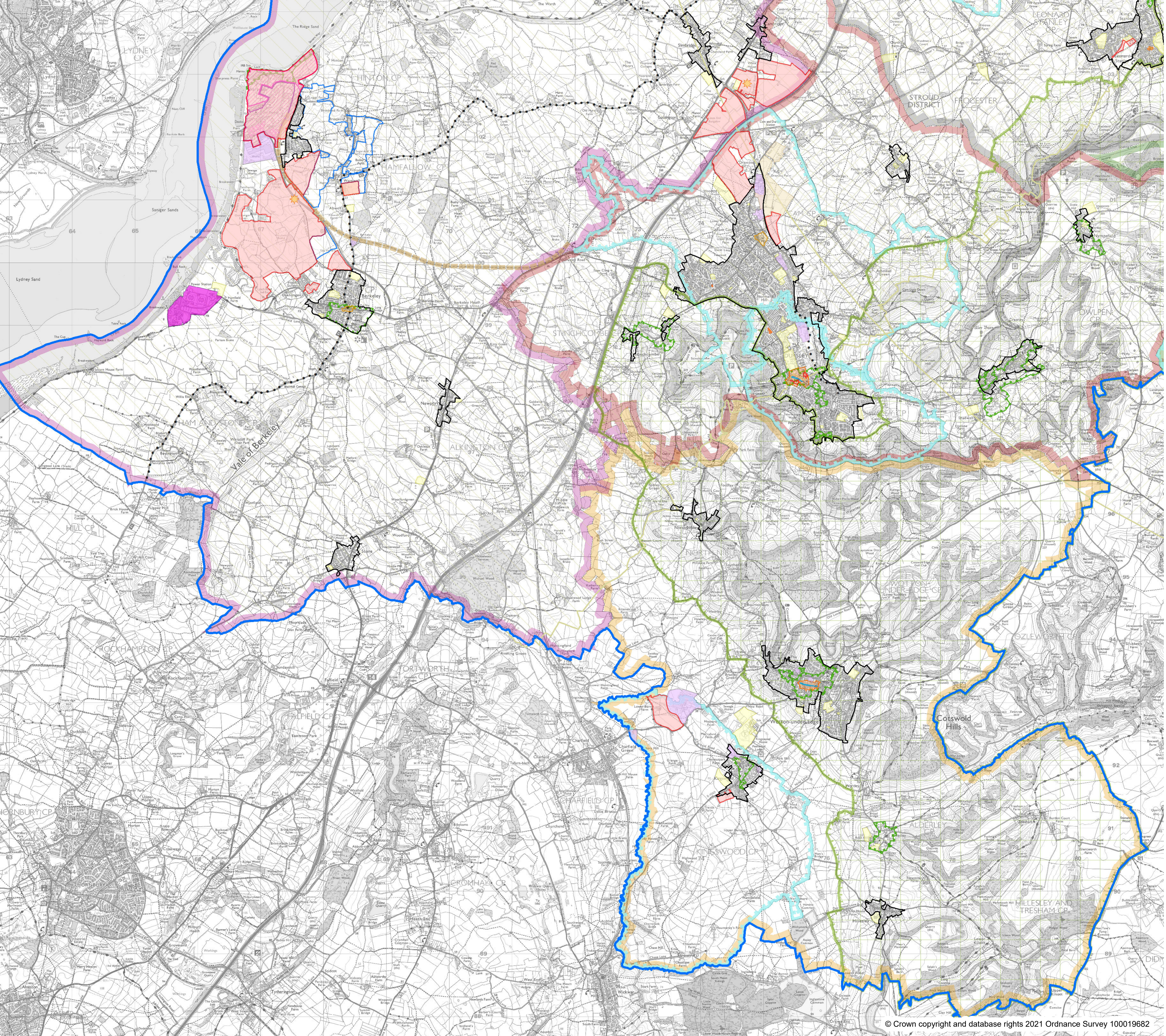


# Stroud District | Local Plan Review

## Submission Policies Map B (South/West)

October 2021

-  Stroud District
-  (CP3) Settlement Development Limits
-  (CP2) Site Allocations ("PS" sites)
-  (G2) Strategic Site Allocation (Safeguarded Land at Whaddon)
-  (PS36a) Land safeguarded for Sharpness settlement (Phase 2, beyond 2040)
-  (PS05a) Land safeguarded for future needs at Minchinhampton
-  Ongoing Strategic Growth Areas (previous Plan allocations)
-  (EI1) Key Employment Sites ("EK" sites)
-  (EI2) Regenerating existing employment sites ("ER" sites)
-  (EI2a) Former Berkeley Power Station
-  (EI14) Land Safeguarded for Railway Facility
-  (EI14) Land Safeguarded for Railway Facility (Sharpness Branch)
-  (EI13) Existing walking and/or cycling routes
-  (EI13) Proposed walking and/or cycling routes
-  Sharpness Docks North (PS34)
-  Sharpness Docks South (PS34)
-  Sharpness Docks Expansion Land (PS34)
-  Sharpness Docks Estate (PS34)
-  (CP12, EI7) Primary Shopping Areas
-  (CP12, EI8, EI9) Principal Town Centre (Stroud)
-  (CP12, EI8, EI9) Other Town Centres
-  (CP12, EI8, EI9) District Centres
-  (CP12, EI8, EI9) Local Centres
-  (CP12, EI8, EI9) Neighbourhood Shopping
-  (CP12, EI9) New Local Centres (anticipated)
-  (DHC7) Protected Outdoor Play Space
-  (ES6) Cotswolds Beechwoods SAC core catchment zone
-  (ES6) Rodborough Common SAC core catchment zone
-  (ES6) Severn Estuary SAC SPA Ramsar core catchment zone
-  (ES7) Cotswolds Area of Outstanding Natural Beauty (AONB)
-  (ES10) Conservation Areas
-  (ES11) Cotswold Canals restoration: the 'Missing Mile' (indicative)
-  Waste Core Strategy allocations
-  Neighbourhood Plan (NDP) Areas (at October 2021)
-  (CP4) Making Places: The Stroud Valleys
-  (CP4) Making Places: The Stonehouse cluster
-  (CP4) Making Places: Cam and Dursley
-  (CP4) Making Places: Gloucester's Rural Fringe
-  (CP4) Making Places: The Berkeley cluster
-  (CP4) Making Places: The Wotton cluster
-  (CP4) Making Places: The Severn Vale
-  (CP4) Making Places: The Cotswolds



[www.stroud.gov.uk/localplanreview](http://www.stroud.gov.uk/localplanreview)

