



- Site Boundary
- ▼ VP Survey Points
- Dawn Survey
- Dusk Survey

Code	Species
BH	Black-headed Gull ( <i>Chroicocephalus ridibundus</i> )
CG	Canada Goose ( <i>Branta canadensis</i> )
CM	Common Gull ( <i>Larus canus</i> )
GJ	Greylag Goose ( <i>Anser anser</i> )
HG	Herring Gull ( <i>Larus argentatus</i> )
LB	Lesser Black-backed Gull ( <i>Larus fuscus</i> )
MA	Mallard ( <i>Anas platyrhynchos</i> )
SG	Starling ( <i>Sturnus vulgaris</i> )

client  
**Sharpness Developments LLP**

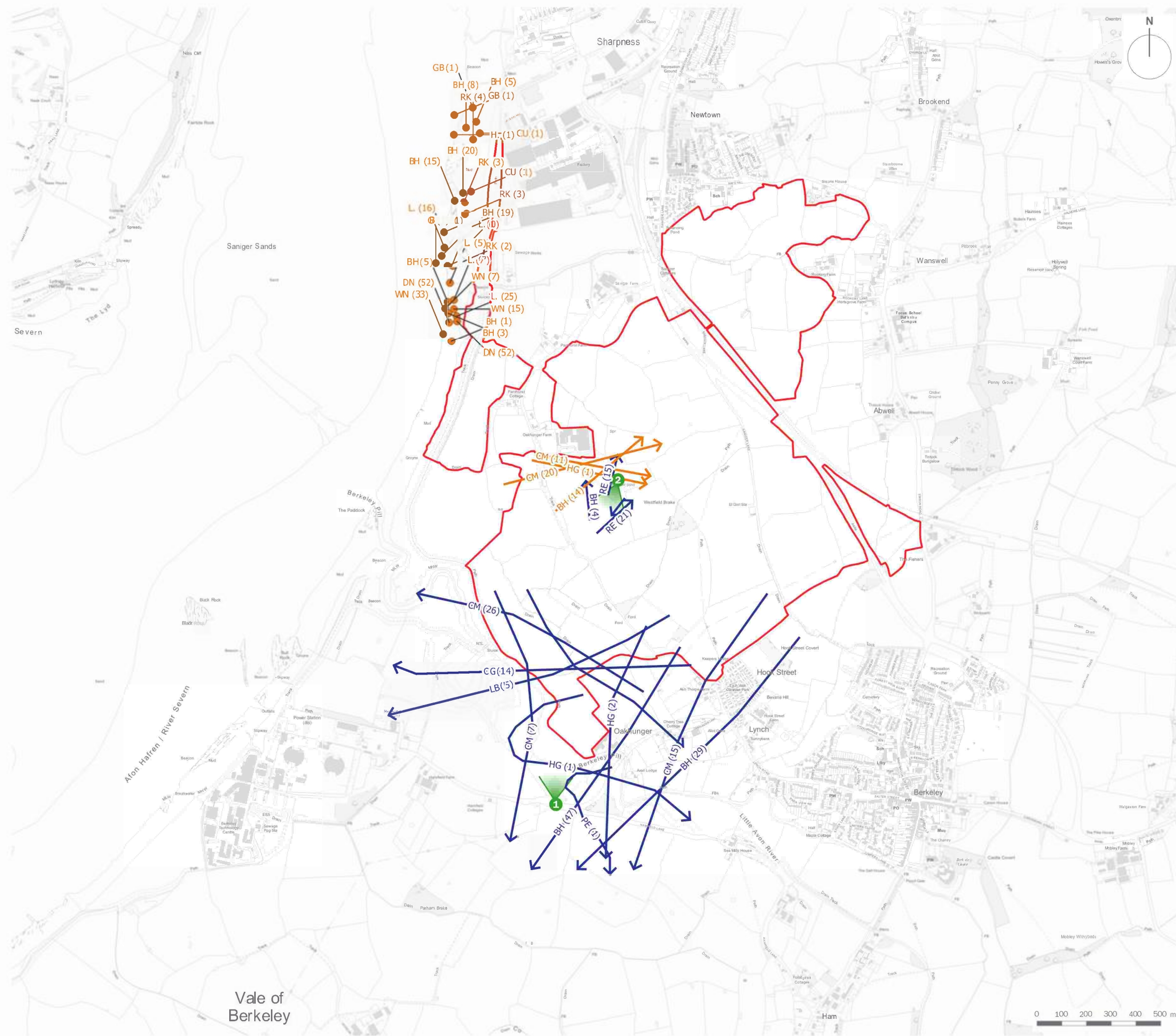
project title  
**Sharpness Vale**

drawing title  
**Plan EDP 26: Vantage Point Survey Results – October 2020**

date **29 JANUARY 2021** drawn by [redacted]  
drawing number **edp4792\_d051a** checked [redacted]  
scale **1:15,000 @ A3** QA [redacted]



Registered office: [redacted]

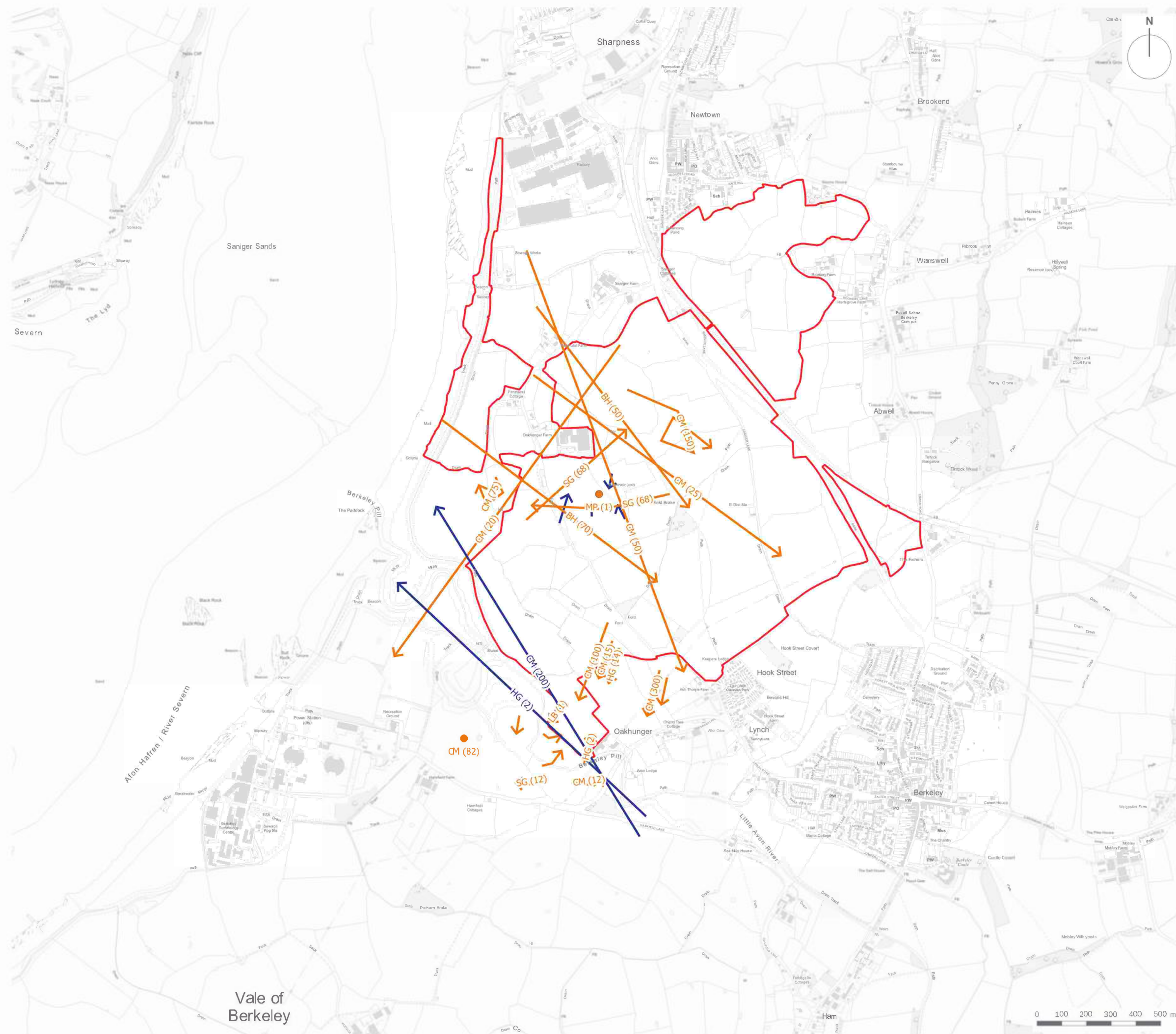






Site Boundary  
▼ VP Survey Points  
→ Dawn Survey  
→ Dusk Survey

Code	Species
BH	Black-headed Gull ( <i>Chroicocephalus ridibundus</i> )
CG	Canada Goose ( <i>Branta canadensis</i> )
CM	Common Gull ( <i>Larus canus</i> )
CU	Curlew ( <i>Numenius arquata</i> )
DN	Dunlin ( <i>Calidris alpina</i> )
GB	Great Black-backed Gull ( <i>Larus marinus</i> )
H.	Grey Heron ( <i>Ardea cinerea</i> )
HG	Herring Gull ( <i>Larus argentatus</i> )
L.	Lapwing ( <i>Vanellus vanellus</i> )
LB	Lesser Black-backed Gull ( <i>Larus fuscus</i> )
PE	Peregrine ( <i>Falco peregrinus</i> )
RE	Redwing ( <i>Turdus iliacus</i> )
RK	Rook ( <i>Corvus frugilegus</i> )
TO	Tawny Owl ( <i>Strix Aluco</i> )
WN	Wigeon ( <i>Mareca penelope</i> )

client  
**Sharpness Developments LLP**  
 project title  
**Sharpness Vale**  
 drawing title  
**Plan EDP 27: Vantage Point Survey Results – November 2020**  
 date **29 JANUARY 2021** drawn by [redacted]  
 drawing number **edp4792\_d052a** checked [redacted]  
 scale **1:15,000 @ A3** QA [redacted]

the environmental dimension partnership  
 Registered office: [redacted]



-  Site Boundary
-  VP Survey Points
-  Dawn Survey
-  Dusk Survey

Code	Species
BH	Black-headed Gull ( <i>Chroicocephalus ridibundus</i> )
CM	Common Gull ( <i>Larus canus</i> )
HG	Herring Gull ( <i>Larus argentatus</i> )
LB	Lesser Black-backed Gull ( <i>Larus fuscus</i> )
RE	Redwing ( <i>Turdus iliacus</i> )
SG	Starling ( <i>Sturnus vulgaris</i> )

client  
**Sharpness Developments LLP**

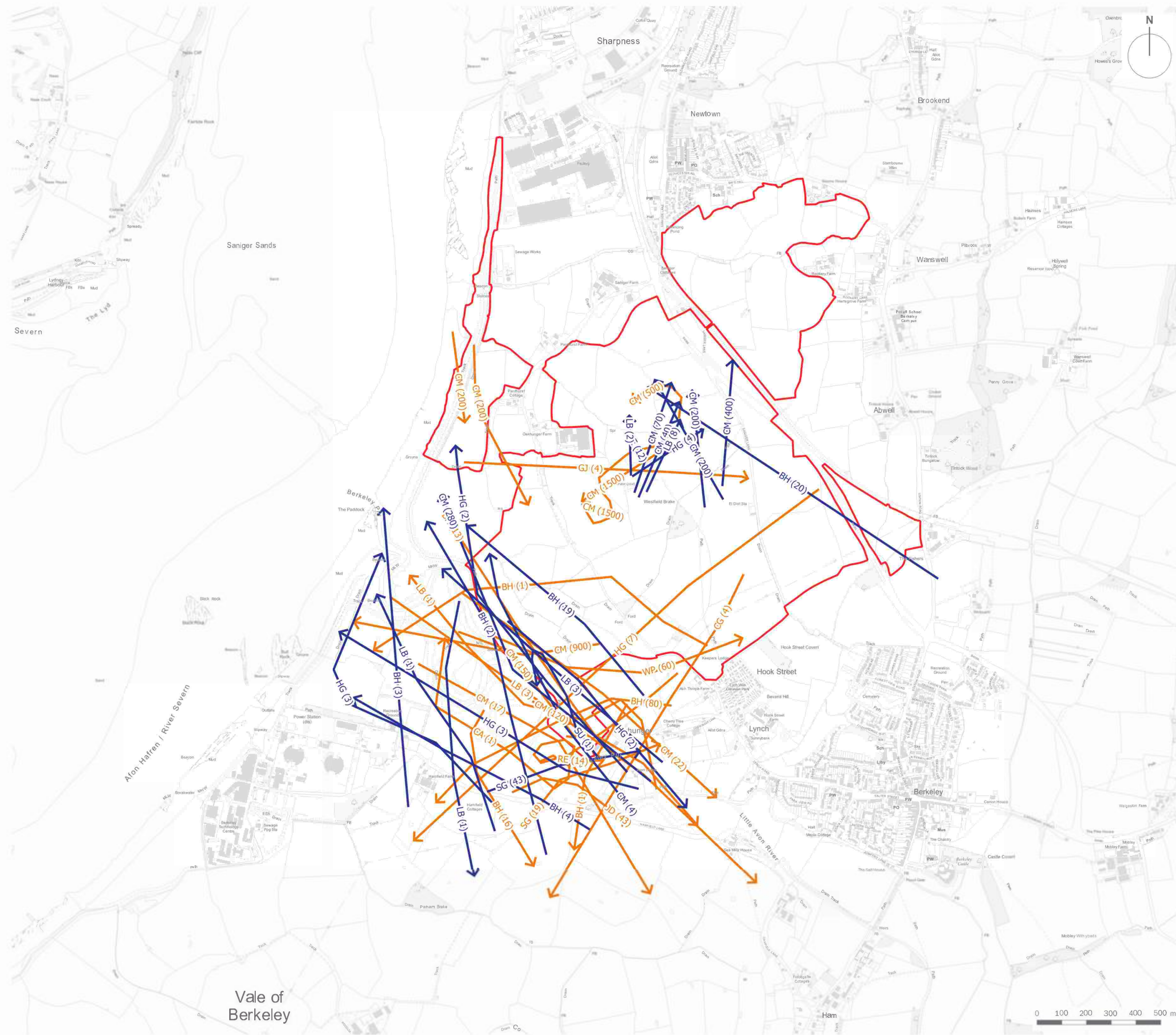
project title  
**Sharpness Vale**

drawing title  
**Plan EDP 28: Vantage Point Survey Results – December 2020**

date **29 JANUARY 2021** drawn by   
drawing number **edp4792\_d053a** checked   
scale **1:15,000 @ A3** QA 



Registered office: 



- Site Boundary
- ▼ VP Survey Points
- Dawn Survey
- Dusk Survey

Code	Species
BH	Black-headed Gull ( <i>Chroicocephalus ridibundus</i> )
CM	Common Gull ( <i>Larus canus</i> )
HG	Herring Gull ( <i>Larus argentatus</i> )
LB	Lesser Black-backed Gull ( <i>Larus fuscus</i> )
RE	Redwing ( <i>Turdus iliacus</i> )
SG	Starling ( <i>Sturnus vulgaris</i> )

client  
**Sharpness Developments LLP**

project title  
**Sharpness Vale**

drawing title  
**Plan EDP 29: Vantage Point Survey Results – January 2021**

date **29 JANUARY 2021** drawn by [REDACTED]  
drawing number **edp4792\_d054a** checked [REDACTED]  
scale **1:15,000 @ A3** QA [REDACTED]

**edp** the environmental dimension partnership

Registered office: [REDACTED]