















parcels
 to Mixed-use parcels
 Mixed-use parcels
 Education Site (Pre/Primary/Secondary)
 ed for Rail Halt

- | | | | |
|-------------------------------------------------------------------------------------|---------------------------------------------------|---------------------------------------------------------------------------------------|------------------------------|
|  | Culverts - Existing and proposed Opened |  | Proposed Primary Routes |
|  | Indicative locations for SUDs attenuation basins |  | Proposed Secondary Routes |
|  | Open Space (Parks / Amenity / Natural) |  | Existing PROW |
|  | Landscape - existing hedgerows / trees |  | PRoW to be redirected |
|  | Food Production - allotments / community orchards |  | Proposed re-direction routes |
|  | Youth Activity / Children's Play Locations |  | Existing Restricted ByWay |