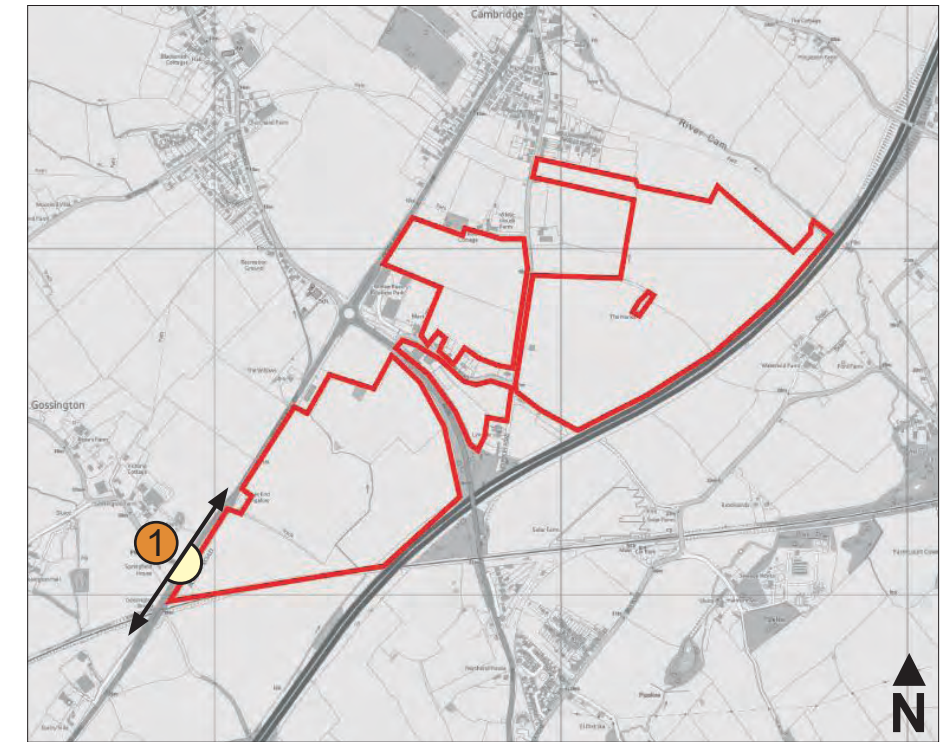


Bus stop

A38 Dual Carriageway



Photograph continued on following sheet



44396 - Wisloe Development View: 1 - Taken from Gossington bus stop, along A38 looking north-east to south-east.

1



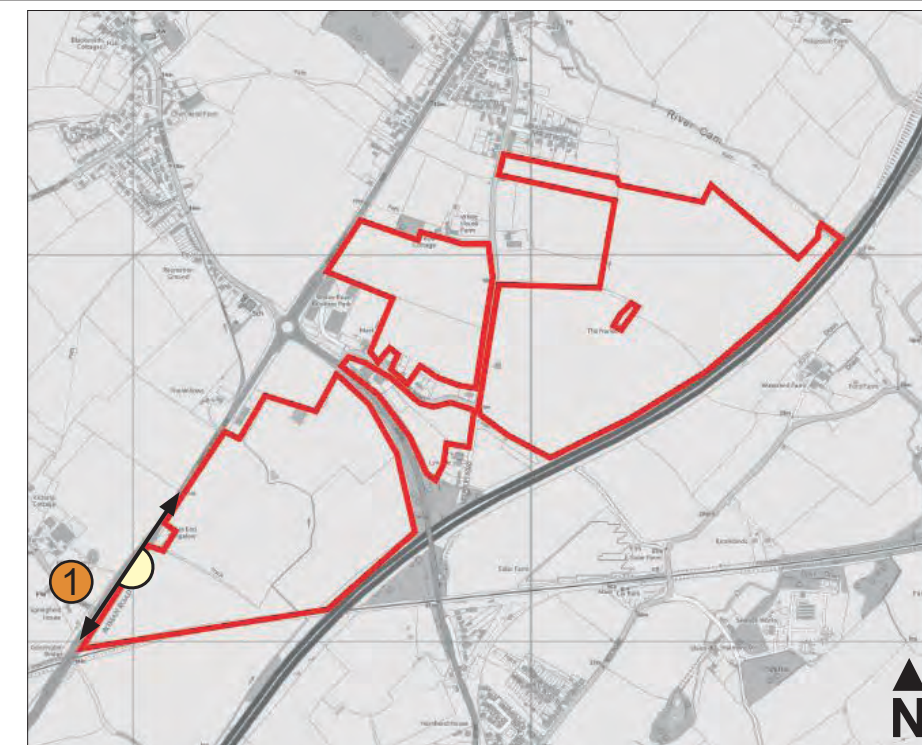
Date: 05/09/2019
 Drawn: IM
 Checked: KH
 Photographs taken: 04/09/2019

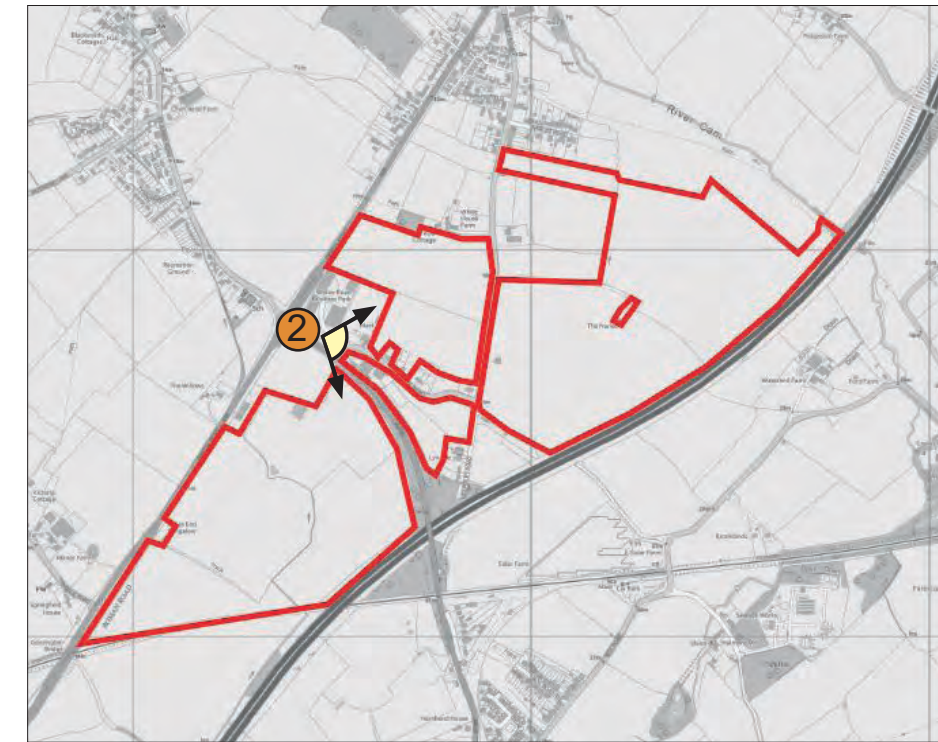
All photographs have been taken using a Nikon D7000 medium format camera, using a Nikon DX fixed focal length 35mm (giving the equivalent of a 52mm standard lens on a full format camera). Panoramas may have been cropped but have not been manipulated beyond basic image processing.

Photograph continued from previous sheet



...continued.

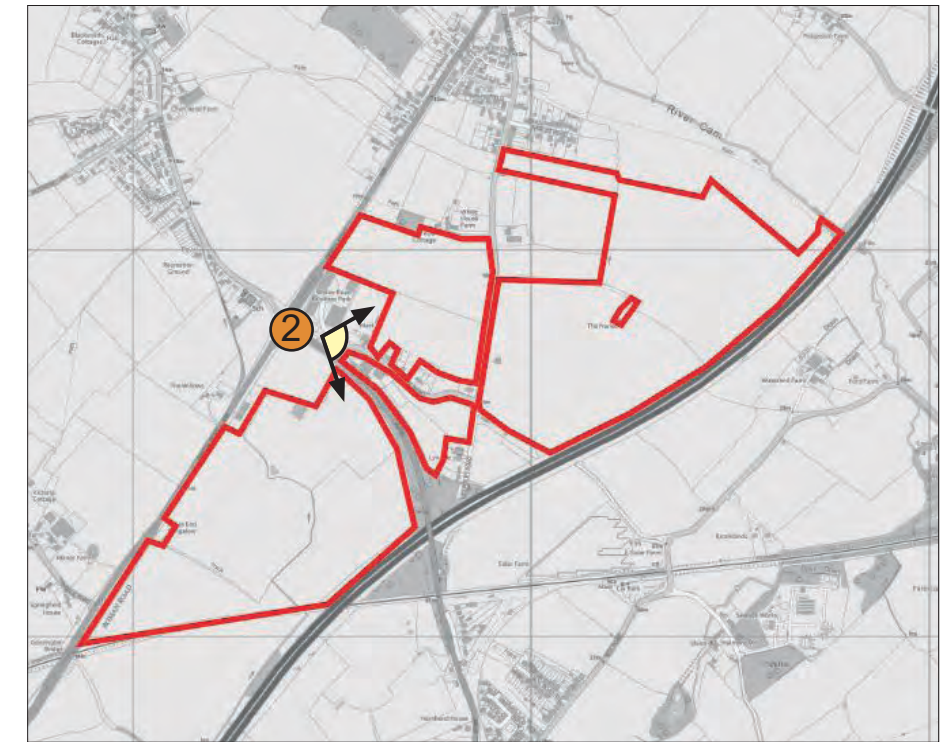




44396 - Wisloe Development View: 2 - Taken from the junction of Wisloe Road and the A4135

Junction with A4135 and Wisloe Road

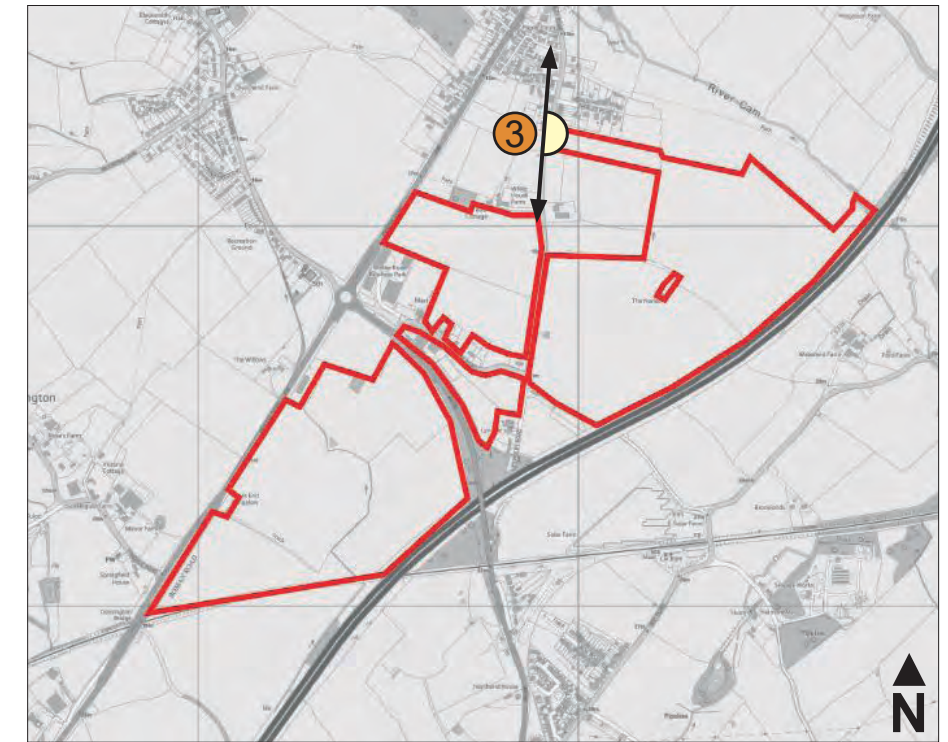
Vehicles on the M5



Properties along Dursley Road, Cambridge.



Photograph continued on following sheet



44396 - Wisloe Development View: 3 - From Dursley Road at Cambridge, looking north to south towards site.



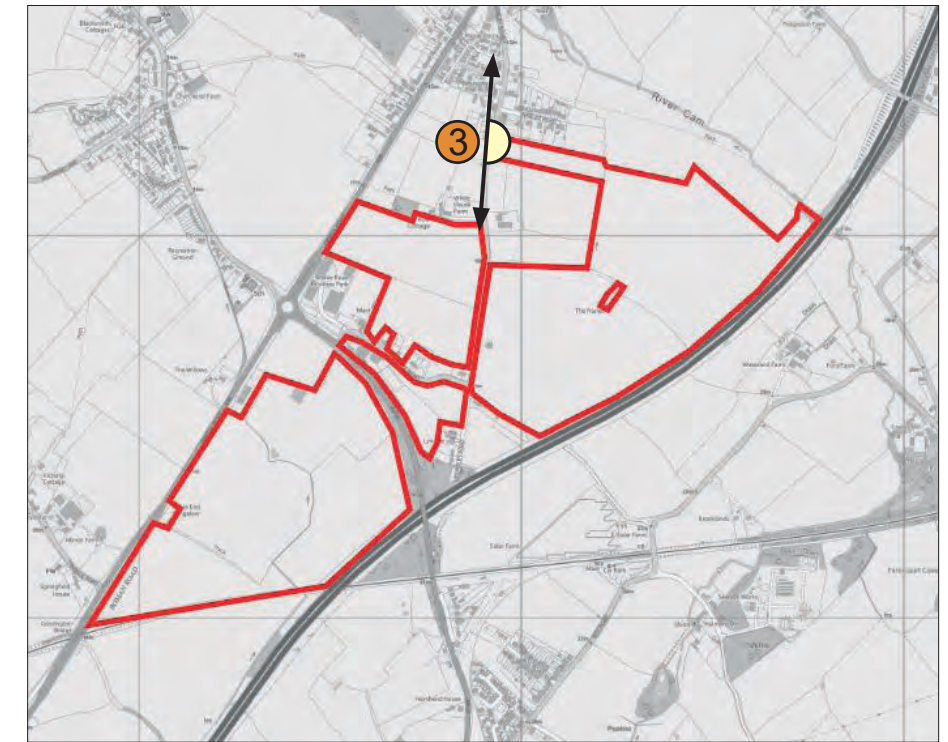
Date: 05/09/2019
Drawn: IM
Checked: KH
Photographs taken: 04/09/2019

All photographs have been taken using a Nikon D7000 medium format camera, using a Nikon DX fixed focal length 35mm (giving the equivalent of a 52mm standard lens on a full format camera). Panoramas may have been cropped but have not been manipulated beyond basic image processing.

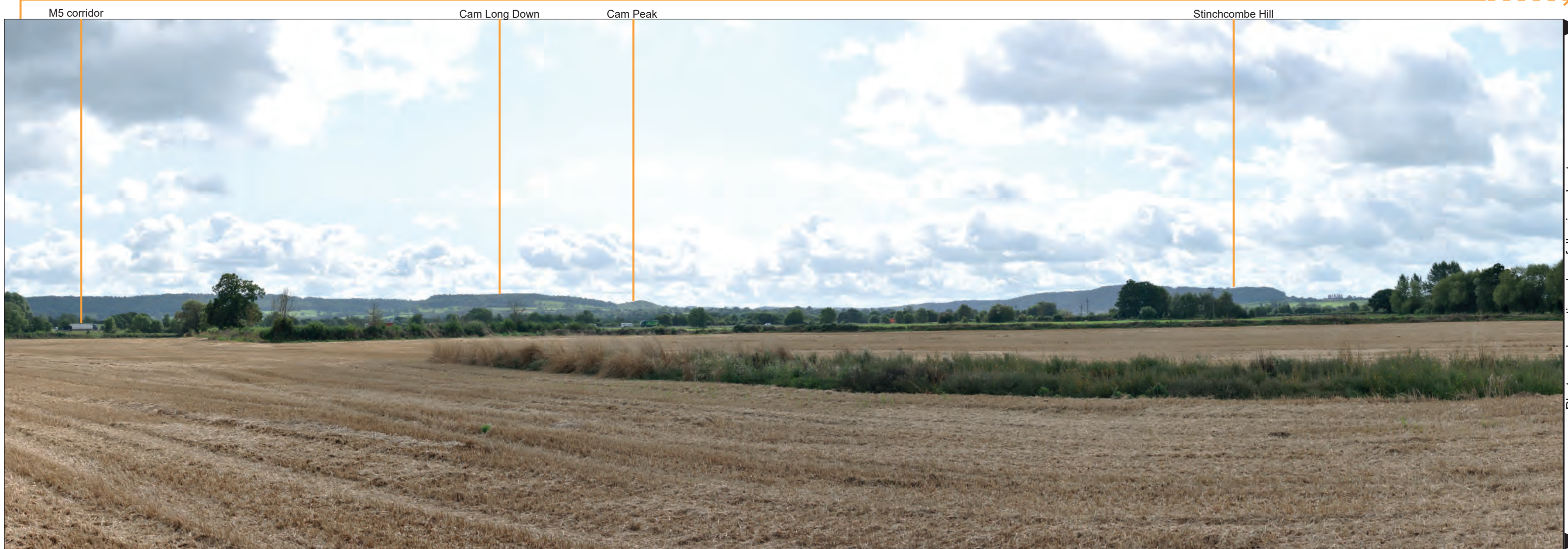
← Approximate extents of north eastern site boundary where it joins Dursley Road

Dursley Road

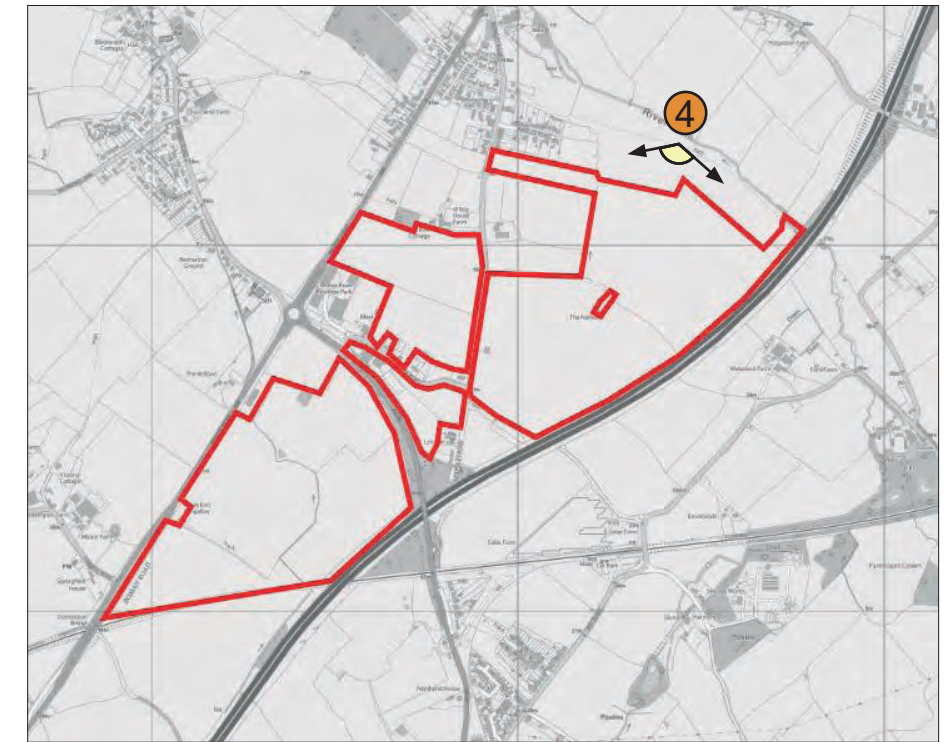
Photograph continued from previous sheet



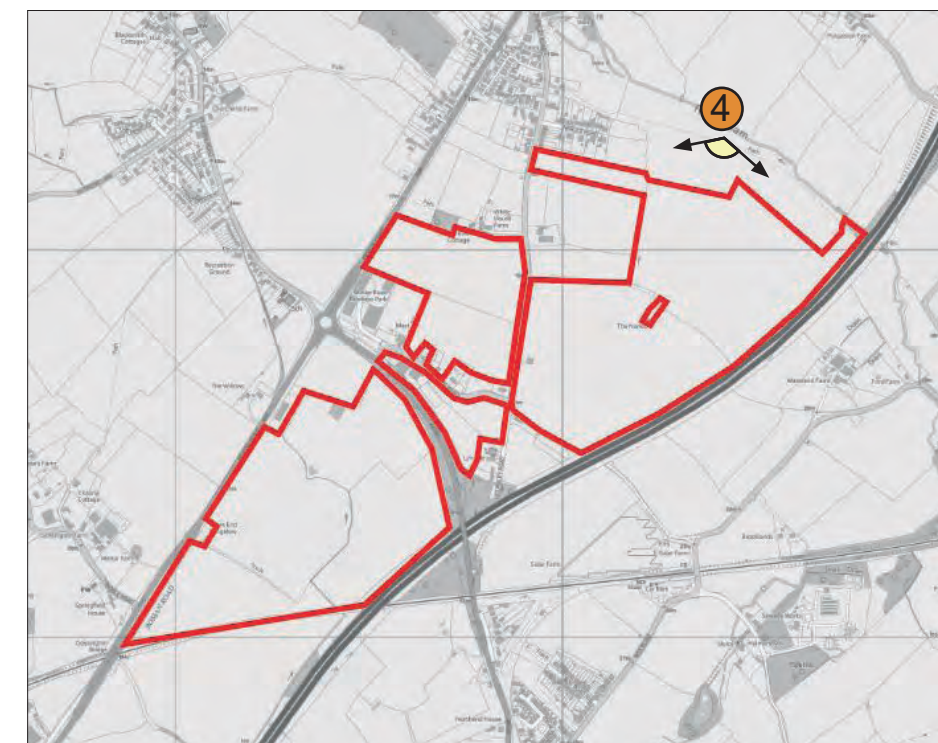
Approximate extents of site



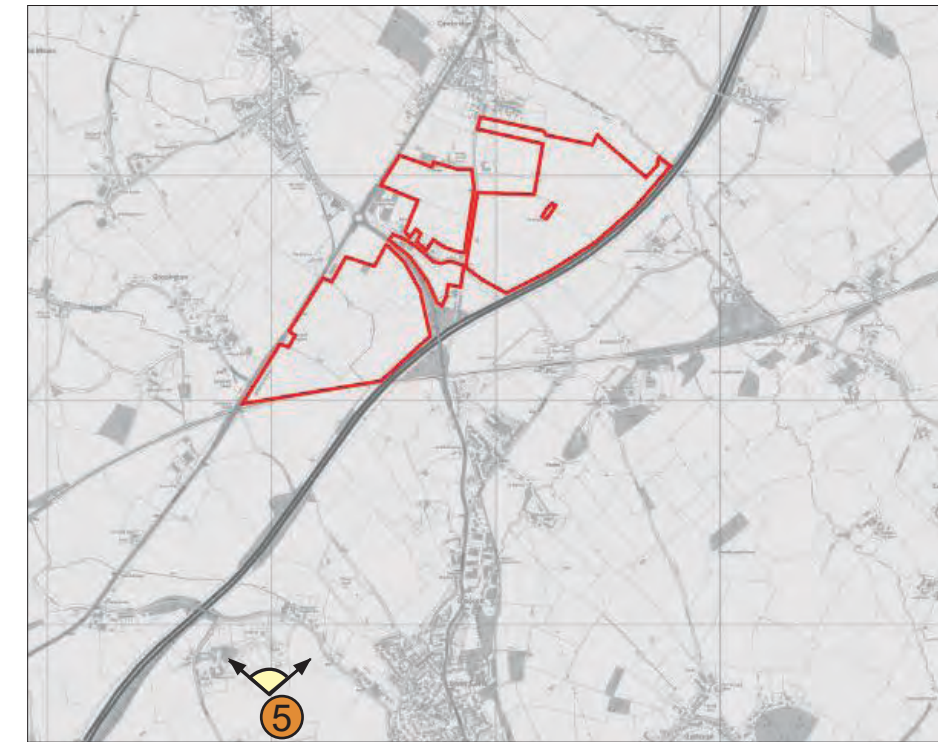
Photograph continued on following sheet



Photograph continued from previous sheet



Approximate extents of site



44396 - Wisloe Development View: 5 - Taken from public right of way at Field Lane, looking west to north east.

5



Date: 05/09/2019
 Drawn: IM
 Checked: KH
 Photographs taken: 04/09/2019

All photographs have been taken using a Nikon D7000 medium format camera, using a Nikon DX fixed focal length 35mm (giving the equivalent of a 52mm standard lens on a full format camera). Panoramas may have been cropped but have not been manipulated beyond basic image processing.

Stinchcombe Hill

Dursley

River Severn

Forest of Dean

Vehicles on the M5

St John the Evangelist Church, Slimbridge

Approximate extents of site

Ashmead Green



Photograph continued on following sheet



44396 - Wisloe Development View: 6 - Taken from Cam Peak looking west to north east.

6



Date: 05/09/2019
 Drawn: IM
 Checked: KH
 Photographs taken: 04/09/2019

All photographs have been taken using a Nikon D7000 medium format camera, using a Nikon DX fixed focal length 35mm (giving the equivalent of a 52mm standard lens on a full format camera). Panoramas may have been cropped but have not been manipulated beyond basic image processing.