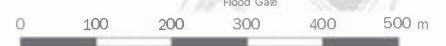
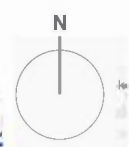


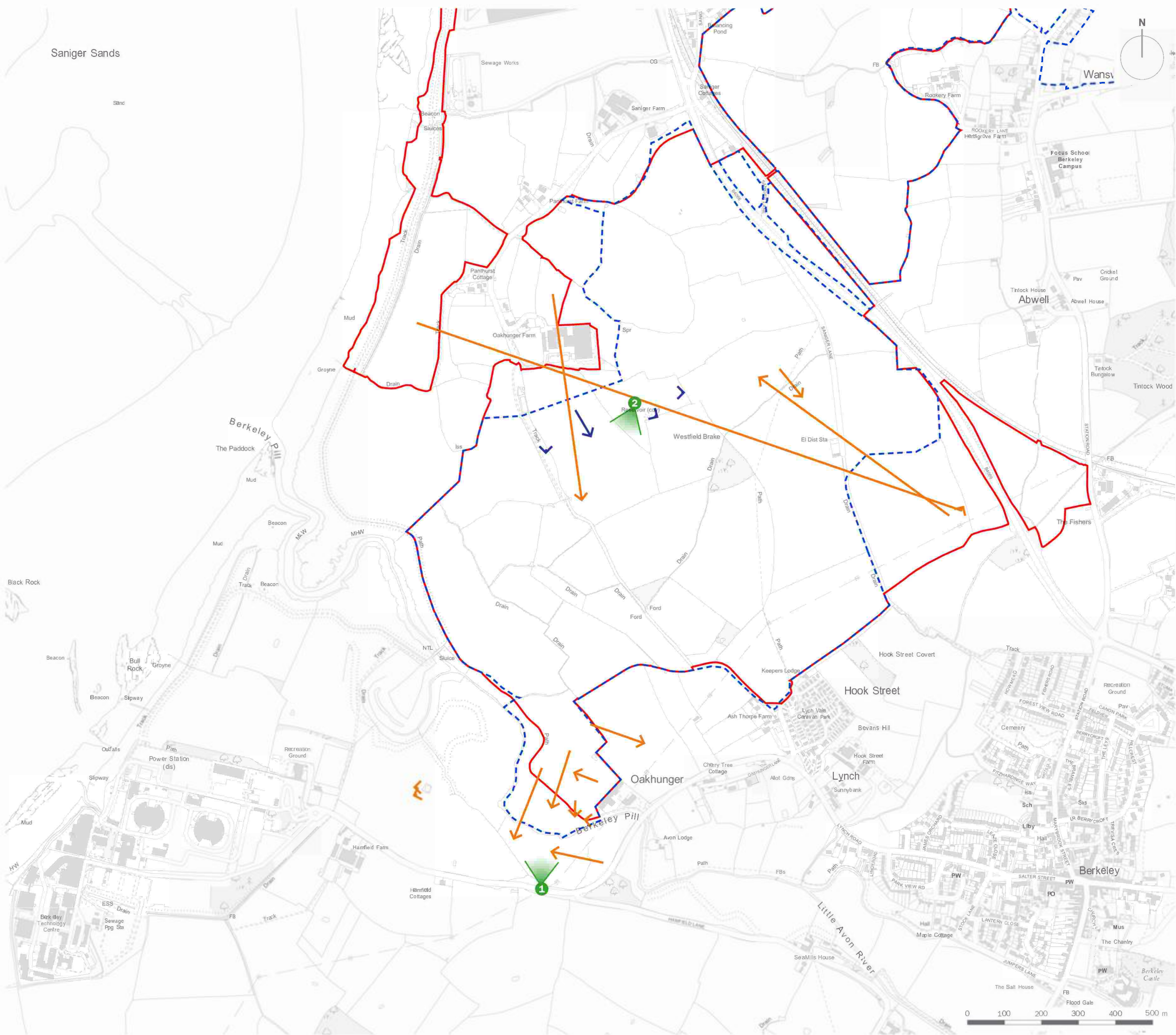
- Site Boundary
- Study Area
- 1 → Vantage Point Location
- Dusk
- Dawn
- Bird Movements



client	Sharpness Developments LLP	
project title	Sharpness Vale	
drawing title	Plan EDP 23: Vantage Point Survey Results - January 2019	
date	29 JANUARY 2021	drawn by
drawing number	edp4792_d021d	checked
scale	1:10,000 @ A3	QA



Registered office: [Redacted]



Site Boundary
 Site Boundary

Study Area
 Study Area

Vantage Point Location
 Vantage Point Location

Time of day

- Dusk
- Dawn

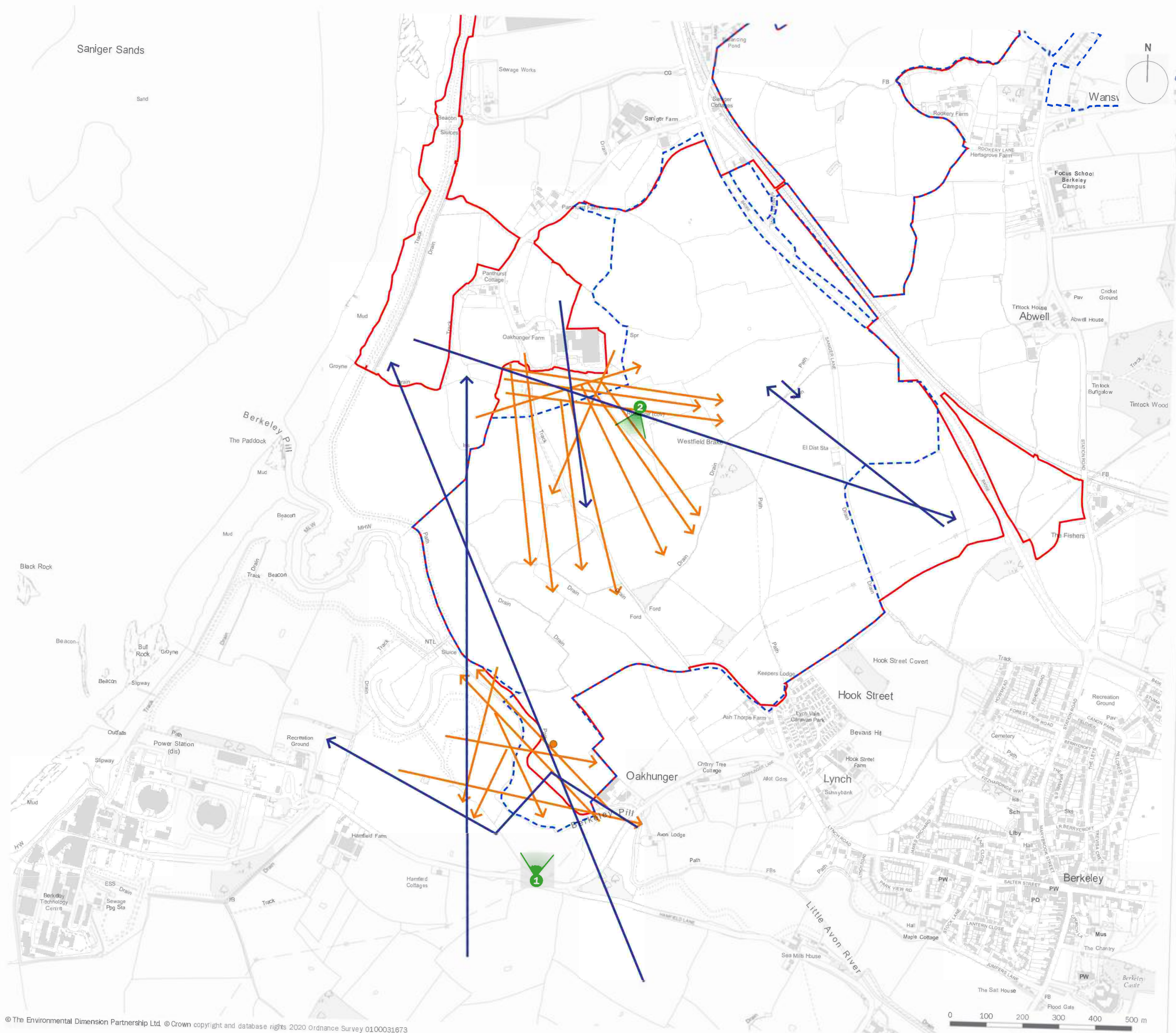
Activity

- Bird Movement
- Stationary Bird

client	Sharpness Developments LLP	
project title	Sharpness Vale	
drawing title	Plan EDP 24: Vantage Point Survey Results - February 2019	
date	29 JANUARY 2021	drawn by
drawing number	edp4792_d022d	checked
scale	1:10,000 @ A3	QA

the environmental dimension partnership

Registered office:



- Site Boundary
- Study Area
- 1 Vantage Point Location
- Time of day
- Dusk
- Dawn
- Activity
- Bird Movement
- Stationary Bird

Client
Sharpness Developments LLP

project title
Sharpness Vale

drawing title
Plan EDP 25: Vantage Point Survey Results - March 2019

date	29 JANUARY 2021	drawn by	
drawing number	edp4792_d023d	checked	
scale	1:10,000 @ A3	QA	



Registered office: [Redacted]