




IHCA
(designated 1987 and
extended west of
Eastington in 1989
and Fromebridge in
1990)

-  Industrial Heritage Conservation Area Boundary
-  Boundaries of other conservation areas that are included in the IHCA review
-  Boundaries of other conservation areas, parts of which are included in the IHCA review

Map 1a (WEST) Conservation Area boundaries existing prior to 2008 review



Reproduced from the Ordnance Survey mapping with the permission of the Controller of Her Majesty's Stationary Office (c) Crown Copyright. Unauthorized reproduction infringes Crown Copyright and may lead to prosecution or civil proceedings.

This Map has been produced for Council purposes only. No further copies may be made. Stroud District Council, Ebley Mill, Westward Road, Stroud, GL5 4UB. www.Stroud.gov.uk 100019682

Scale: 1:18,000

**IHCA
CONSERVATION AREA
STATEMENT
Nov 2008**